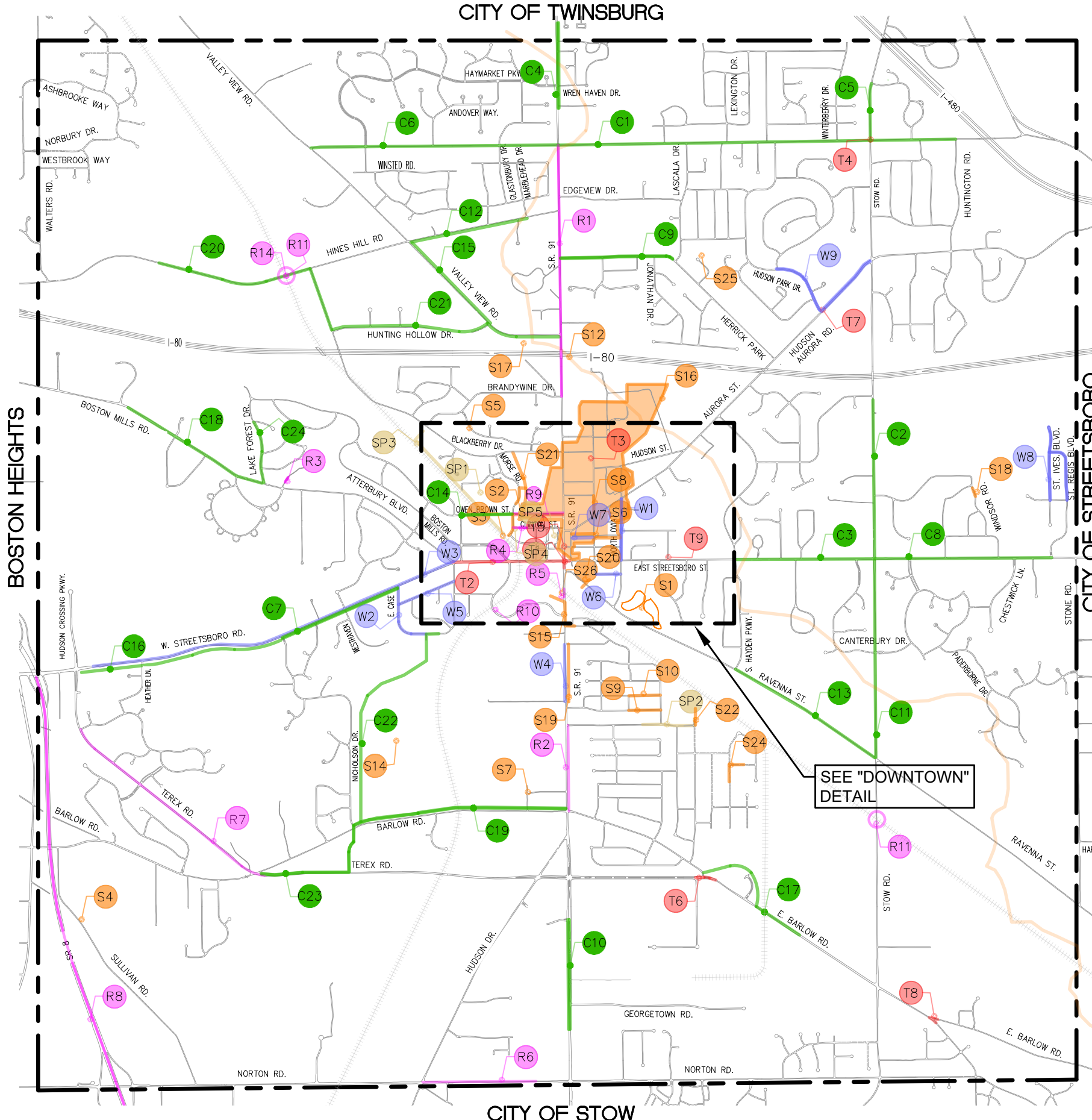
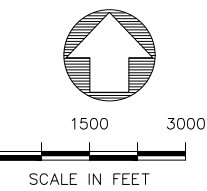


CITY OF HUDSON, OHIO 2021-2025 CONSTRUCTION PROJECTS



LEGEND:

- ### ROAD PROJECTS
1. SR 91 NORTH TURN LANE IMPROVEMENTS (ODOT)-(C, 2020-2021)
 2. S.MAIN STREET IMPROVEMENTS (ODOT)-(C, 2023)
 3. INGLESIDE DRIVE BRIDGE (ODOT)-(C, 2021)
 4. CLINTON STREET PARKING
 5. S.MAIN STREET BRIDGE (ODOT)-(C, 2023)
 6. NORTON ROAD WIDENING (FUTURE AMATS PROJECT, TBD)
 7. TEREX ROAD RESURFACING-(ODOT)-(C, 2024)
 8. S.R. 8 PAVEMENT REPLACEMENT (ODOT)-(C, 2019-2022)
 9. OWEN BROWN STREET RECONSTRUCTION-(C, 2022)
 10. VETERANS WAY BRIDGE PAINTING
 11. QUIET ZONES @ HINES HILL AND STOW ROAD
 12. OPTICOM TRAFFIC SIGNAL UPGRADES-(C, 2022, NOT SHOWN)
 13. CITYWIDE G.RAIL REPLACEMENT PROGRAM-(C, 2021, NOT SHOWN)
 14. HINES HILL ROAD GRADE SEPARATION DESIGN PROJECT

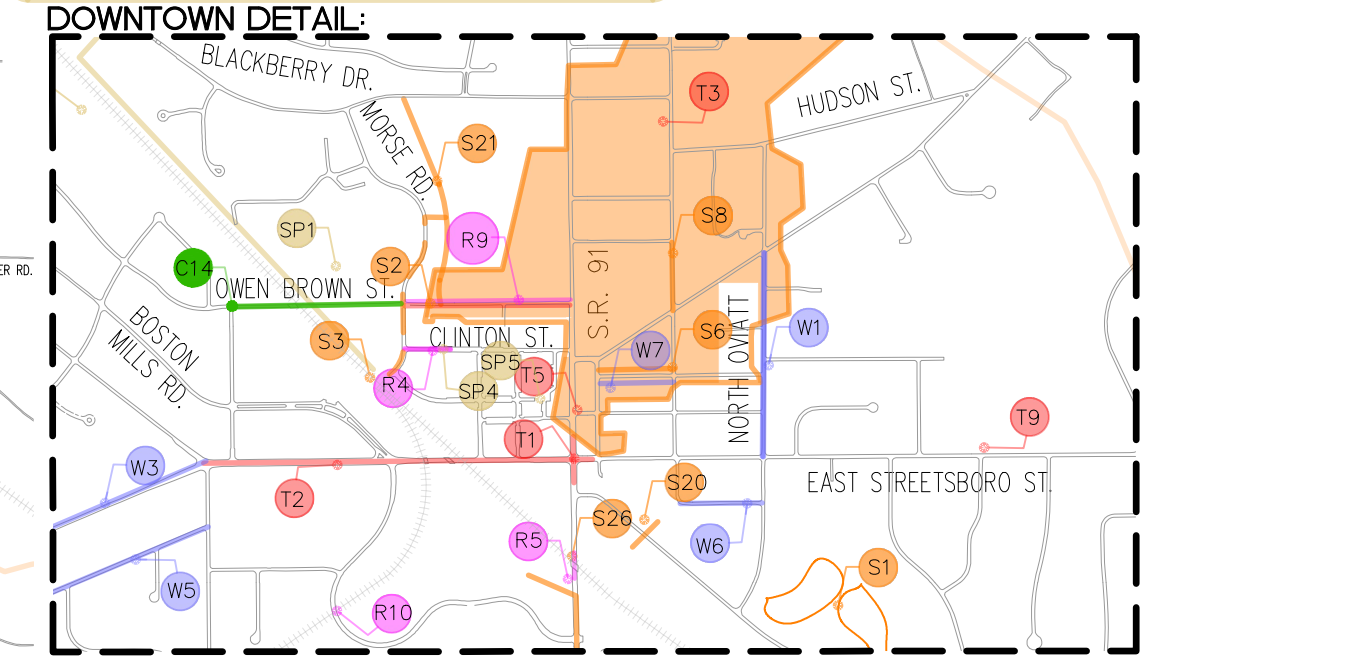
- ### STORMWATER PROJECTS
1. BARLOW COMMUNITY DAM POND IMP. (NEORS)- (C, 2021)
 2. OWEN BROWN BRIDGE OVER BRANDYWINE TRIB. (NEORS)- (C, 2021)
 3. NORFOLK SOUTHERN RR CULVERT, ALONG MORSE RD.- (C, 2023)
 4. SULLIVAN ROAD CULVERT REPLACEMENT-(C, 2022)
 5. BLACKBERRY BRIDGE WINGWALL REPAIR-(C, 2021)
 6. WEST DIVISION STREET STORM SEWER IMPROVEMENTS-(TBD)
 7. HOLLAND DRIVE DITCH RECONSTRUCTION-(2021)
 8. COLLEGE STREET STORM SEWER IMPROVEMENTS-(D, 2022)
 9. COLONY DRIVE STORM SEWER IMPROVEMENTS-(TBD)
 10. CLAIRHAVEN DRIVE STORM SEWER IMPROVEMENTS-(C, 2022)
 11. STORM SEWER LINING-(C, 2021, NOT SHOWN)
 12. TINKERS CREEK WATERSHED STUDY
 13. CATCH BASIN REPAIR PROGRAM-(C, 2021, NOT SHOWN)
 14. GOLF COURSE DRAINAGE STUDY @ NICHOLSON DR.- (C-2021)
 15. S. MAIN STREET STORM SEWER @ RR UNDERPASS-(C, 2024)
 16. SUMMIT COUNTY DSSS "AREA K" PROJECT (Q185)
 17. VALLEY VIEW STORM POND (ODOT)-(C, 2021)
 18. WINDSOR ROAD CULVERT REPLACEMENT
 19. S. MAIN STREET CURB & INLET IMPROVEMENTS
 20. RAVENNA STREET CULVERT REPAIR
 21. BRANDYWINE CREEK TRIB. STREAM RESTORATION-EPA 319 GRANT)
 22. COLONY PARK TRUNK STORM REPLACEMENT-(C, 2021)
 23. MISC. CATCH BASIN REPAIR PROGRAM-(C, 2021, NOT SHOWN)
 24. WILLOW LAKE DRAINAGE IMPROVEMENTS-(D,2022)
 25. HERRICK CIRCLE DETENTION POND STUDY-(D,2021)
 26. S. MAIN STREET BRIDGE (ODOT)-(C, 2023)

- ### SPECIAL PROJECTS
1. DOWNTOWN PHASE 2
 2. OGILBY DRIVE SANITARY PUMP STATION-(SUMMIT DSSS)
 3. MORSE ROAD SANITARY PS & FORCEMAIN
 4. OWEN BROWN STREET SANITARY OVERFLOW-(SUMMIT DSSS)
 5. PARKING TERRACE REPAIRS-(C,2021)

- ### TRAFFIC PROJECTS
1. ADAPTIVE TRAFFIC SIGNAL-(C, 2021)
 2. SR 303 SAFETY STUDY-B. MILLS TO 91-(PENDING ODOT FUNDS, 2021)
 3. FLASHING SCHOOL ZONE SIGNS @ WRA CAMPUS-(C,2021)
 4. MIDDLETON ROAD & STOW ROAD STUDY UPDATE
 5. PARK LANE @ NORTH MAIN STREET CROSSWALK ENHANCEMENTS
 6. TEREX/HUDSON INDUSTRIAL PARKWAY BARLOW FEASIBILITY STUDY
 7. HUDSON AURORA @ HUDSON PARK CROSSWALK ENHANCEMENTS
 8. BARLOW & YOUNG INTERSECTION IMP. (FUTURE, UNFUNDED, TBD)
 9. SR 303 @ ROSLYN CROSSWALK ENHANCEMENT-(C, 2022)

- ### 2020 SIDEWALK AND TRAIL MASTER PLAN
1. MIDDLETON ROAD-(DARROW ROAD TO HIGHPOINT PARK)-(C,2022)
 2. STOW ROAD-(HUDSON SPRINGS PARK TO E. STREETSBORO)-(C,2023)
 3. E. STREETSBORO-(N.HAYDEN PARKWAY TO STOW ROAD)-(C,2023)
 4. DARROW ROAD-(CORPORATION LINE TO GARDEN LANE)-(C,2021)
 5. STOW ROAD-(CHAMBERLIN TO EXISTING SIDEWALK)-(C,2022)
 6. MIDDLETON ROAD-(VALLEY VIEW TO DARROW ROAD)-(C,2023)
 7. W. STREETSBORO-(NICHOLSON DRIVE TO WEST CASE)-(C,2021)
 8. E. STREETSBORO-(STOW ROAD TO ST. REGIS)-(C,2024)
 9. HERRICK PARK-(DARROW ROAD TO LASCALA)-(C,2021)
 10. SR 91-(CORPORATE DRIVE TO EXISTING SIDEWALK)-(C,2021)
 11. STOW ROAD-(E. STREETSBORO TO RAVENNA ST.)-(C,2025)
 12. HINES HILL-(VALLEY VIEW TO GLASTONBURY DRIVE)-(C,2024)
 13. RAVENNA STREET-(SOUTH HAYDEN TO STOW ROAD)-(C,2025)
 14. OWEN BROWN-(MORSE ROAD TO LENOX ROAD)-(C,2021)
 15. VALLEY VIEW-(HINES HILL ROAD TO HUNTING HOLLOW)-(C,2024)
 16. W. STREETSBORO-(EX. SIDEWALK TO HUDSON CROSSING PKY)-(C,2024)
 17. EAST BARLOW-(BARLOW FARM PARK TO METRO PARKS)-(C,2023)
 18. BOSTON MILLS TRAIL-(EXECUTIVE PKWY. TO LAKE FOREST)-(C,2022)
 19. W.BARLOW RD SIDEWALK-ELLSWORTH G.C. TO DARROW-(C,2021)
 20. VET. TRAIL PH. 1-H. HOLLOW TO M. PARKS-(C,2025)
 21. VET. TRAIL PH. 2-DARROW RD TO H. HOLLOW TO PROSPECT-(C,2023)
 22. VET. TRAIL PH. 3-MILFORD TO CASCADE PK TO BARLOW RD.-(C,2022)
 23. VET. TRAIL PH. 4-BARLOW TO CHURCH TO BARLOW & TEREX-(C,2021)
 24. LAKE FOREST SIDEWALK-(TBD)

- ### WATER PROJECTS
1. NORTH OVIATT WATER MAIN REPLACEMENT-(C, 2021)
 2. W. CASE DRIVE WATER MAIN REPLACEMENT-(C, 2024)
 3. W. STREETSBORO TRANSMISSION MAIN REPLACEMENT-(C, 2023)
 4. S. MAIN STREET WATER MAIN IMPROVEMENTS-(C, 2024)
 5. HARTFORD ROAD WATER MAIN REPLACEMENT-(UNFUNDED)
 6. MAPLE STREET WATER MAIN REPLACEMENT-(UNFUNDED)
 7. W. DIVISION STREET WATER MAIN REPLACEMENT-(UNFUNDED)
 8. ST. IVES/ST. REGIS WATERLINE PROJECT-(AKRON, 2021)
 9. HUDSON AURORA & HUDSON PARK W.M. REPLACEMENT-(AKRON, 2021)



SEE "DOWNTOWN" DETAIL