



City of Hudson Ward Boundary Map

As approved by City Council
on 12/4/02

Legend

 Hudson Boundary

 Streets

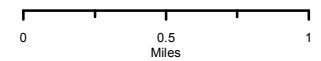
Ward Boundaries

 Ward 1

 Ward 2

 Ward 3

 Ward 4



Disclaimer:

All data on this map were created for the City of Hudson to assist City Departments in management and planning activities. The suitability of this map for any other use is not guaranteed and the user assumes all risk for such uses. The City of Hudson, Ohio, assumes no legal responsibility for the information on this map. Users noting errors or omissions are encouraged to contact the City of Hudson Geographic Information Services at 330-342-9541.



For more information regarding this map
please feel free to contact Town Hall at:
27 East Main Street
Hudson, Ohio 44236
Phone: 330-650-1799

